

CPAAC Final Survey

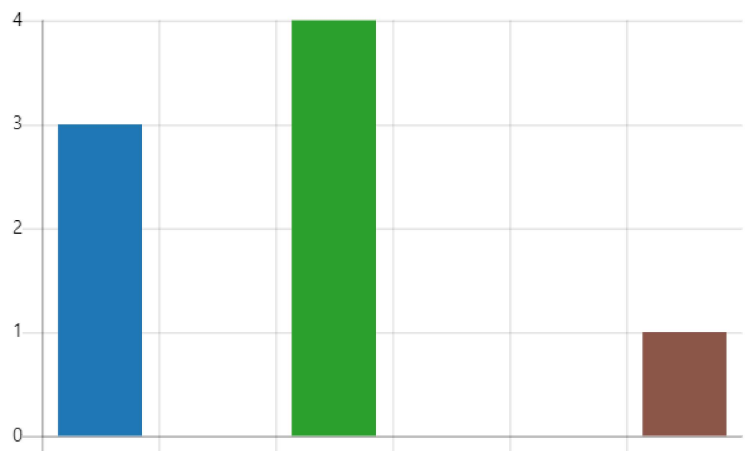
8
Responses

14:46
Average time to complete

Active
Status

1. Please choose one of the following categories that best describes your affiliation:

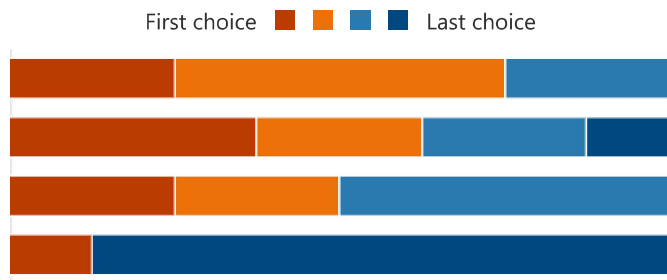
- Business/Industry 3
- Environmental Advocate 0
- Consulting/Engineering/Envir... 4
- Municipality 0
- State Agency 0
- Member of the Public 1



2. There were several broad areas identified (listed below) during the CPACC sessions for suggested improvements. Please rank them in order of importance for the purposes of prioritizing what the Concierge Permit Assistance Team should focus on first.

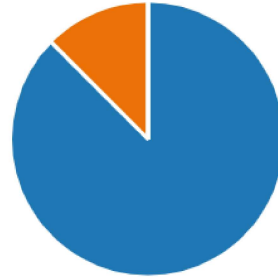
Rank Options

- 1 Improving Permit Assistance T...
- 2 Increasing Transparency of Per...
- 3 Improving the Pre-application...
- 4 Improving Community User (n...



3. How often have you utilized our pre-application questionnaire and meeting process within the last year?

● 0-2	7
● 2-5	1
● 5-8	0
● 8+	0



4. What additional items/questions should we include in our pre-application questionnaire to improve project planning?

8
Responses

Latest Responses

"NA"

"do you need investor support to launch this project?"

"N/A"

5. How helpful would having a decision tree-type, automated questionnaire be for your use rather than the current fillable form (Word/PDF)? 1 being least helpful, 5 being most helpful

8
Responses

4
Average Number

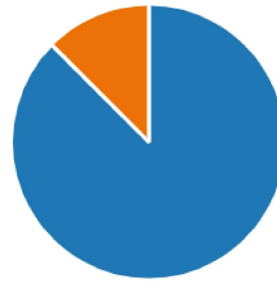
6. If we had a decision tree-type, automated questionnaire, how likely would you be to request a follow up pre-application meeting? 1 being least likely, 5 being most likely

8
Responses

3.38
Average Number

7. Would providing a project management tool, such as a Gantt Chart, for more complex permitting projects following the pre-application meeting assist you in planning and sequencing your project applications?

● Yes 7
● No 1

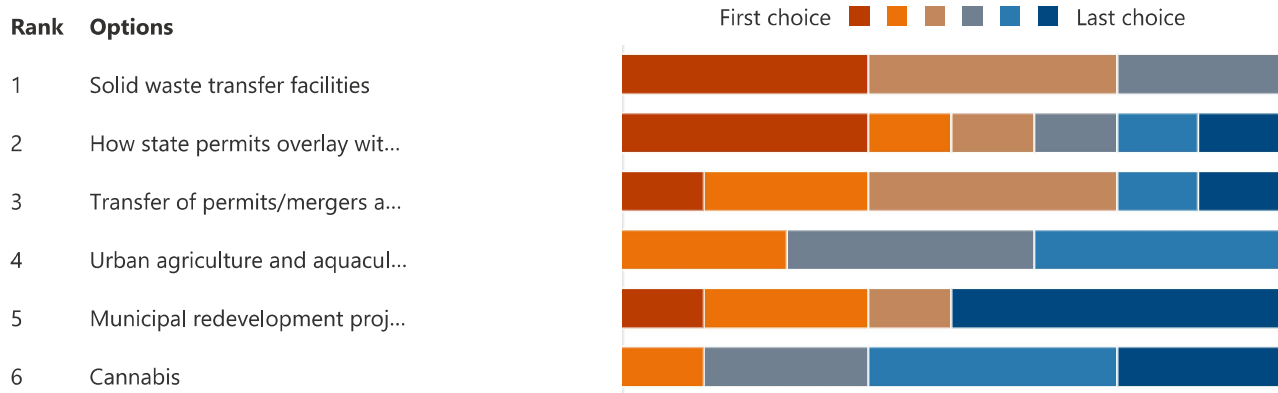


8. How important is such a tool to you? 1 being not important, 5 being very important

8
Responses

3.75
Average Number

9. Please rank in order of importance the following CPAAC-suggested ideas for new Sector Factsheets:



10. Do you have any suggestions for other Sector Factsheets?

3
Responses

Latest Responses
 "no"
 "make them shorter, or call them something other than "fact sheet""

11. How often do you use or anticipate using the Sector factsheets? 1 being not likely, 5 being very likely

8
Responses

3.38
Average Number

12. Do you think it would be beneficial to have our Factsheets transcribed in more than one language?

- Yes 4
- No 4



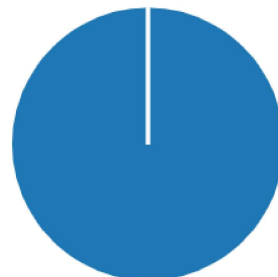
13. If yes, which language?

3
Responses

Latest Responses

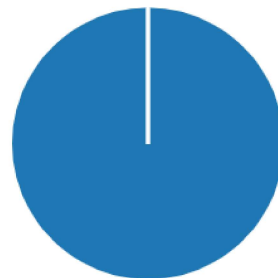
14. Do you find interactive GIS maps helpful?

- Yes 8
- No 0



15. Would you find an index page for all available DEEP maps helpful?

- Yes 8
- No 0



16. Do you view having such an index as a high priority? 1 being not a priority, 5 being high priority

8

Responses

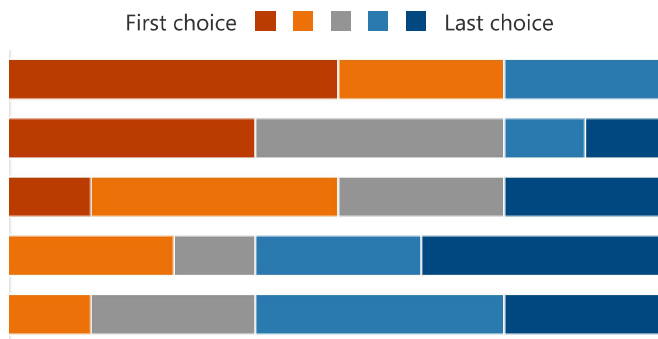
3.5

Average Number

17. Please rank in order of importance the CPAAC-suggested features in a GIS map relevant to planning your project:

Rank Options

Rank	Options
1	Approved permits
2	Environmental Justice areas
3	Environmental Land Use Restri...
4	Locations of Anaerobic Digest...
4	Locations of grid-scale Solar a...



18. What additional type of information would be helpful on an interactive GIS map to assist you with planning your project?

8

Responses

Latest Responses

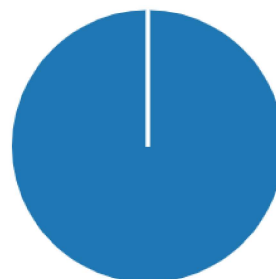
"NA"

"Layers of info on GIS Maps"

"Income levels; air quality/ pollution; locations of concentrated pollutio..."

19. Do you think there could be benefits to pre-permitting sites for specific, future uses (e.g., office park, distribution center, etc.) to make them "shovel ready"?

Yes	8
No	0



20. Who do you envision taking the financial and technical responsibility for submitting these permit applications?

8 Responses

Latest Responses
 "NA"
 "CT DEEP and CT DECD"
 "Project developers and regulators from different agencies in the state..."

21. Do you think "permit envelopes" could be useful for larger sites with multiple permits and multiple development phases? (A Permit Envelope may consist of a large land area over which there are inter-related multi-media permits.)

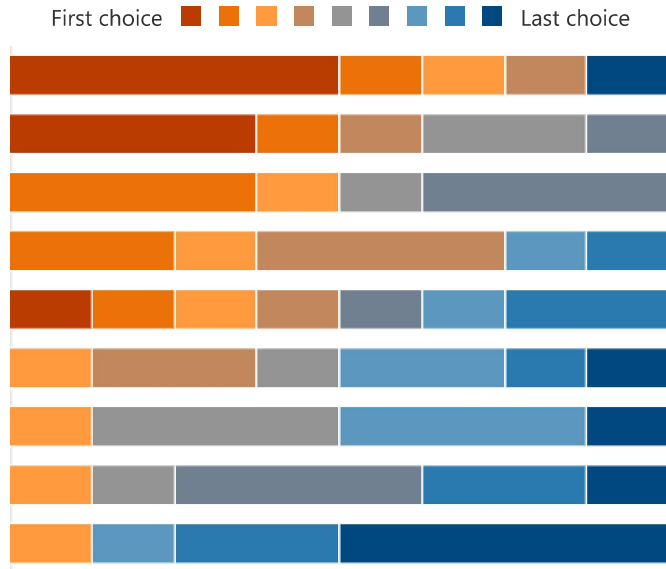
● Yes 7
 ● No 1



22. Please rank the following permit assistance tools in order of most important to least important:

Rank Options

- 1 Publishing a directory of perm...
- 2 Providing quarterly updates fo...
- 3 Providing a general flow chart...
- 4 Adding an FAQ on permit pro...
- 5 Providing flow charts for com...
- 6 Adding an example of a well d...
- 7 Creating a video tour of the w...
- 8 Creating videos to explain co...
- 9 Providing a plain language ex...



23. What topics would you like to see instructional videos for?

8 Responses

Latest Responses
 "NA"
 "NA"
 "tips for managing the parts outside DEEP's control such as municipali..."

24. Which permits would be most beneficial to have an instructional video explaining its process?

8

Responses

Latest Responses

"NA"

"NA"

"The most complex permit, probably anaerobic digesters. Give people ..."

25. Which area of permitting transparency is most important to you? Please rank them in order of importance.

Rank Options

- 1 Provide virtual public file roo...
- 2 Enhance/upgrade the current ...
- 3 Enable Online payment for sm...

First choice ■ ■ ■ Last choice



26. Are there any other ways we can make the permit process more transparent for you?

8

Responses

Latest Responses

"NA"

"NA"

"you're doing great!"

27. What additional permit assistance tools would you like to see implemented?

8

Responses

Latest Responses

"NA"

"NA"

"mostly covered. Maps, videos, plain language."

28. If there was a separate suite of webpages dedicated to the Community User (i.e., someone who wants to know what is going on in their community but is not a permit applicant or technical environmental professional), what information should be included? CPAAC recommendations already include a video to describe the public process, a link to sign up for public notices, a link to public notice section of DEEP website, Environmental Justice information, an index of advisory committee engagement opportunities, and a link to permit assistance.

Do you have other suggestions?

8
Responses

Latest Responses

"NA"

"current active permits Property boundaries and owners (non-residenti...

"Like this idea. It'd be cool to see a map of the state, where projects ar...

29. What information is important to include in a factsheet for municipalities to share on their website and educate staff for who to contact and when to make a referral?

8
Responses

Latest Responses

"NA"

"IDK"

"areas where the municipal guidance may differ from the state, espec...

30. What would be the best way for DEEP reach out to municipalities during the permit process or provide notification for what permits are being applied for in each municipality?

8
Responses

Latest Responses

"NA"

"IDK"

"What methods does DEEP currently use to interact with municipalities...